H1
0+0.00

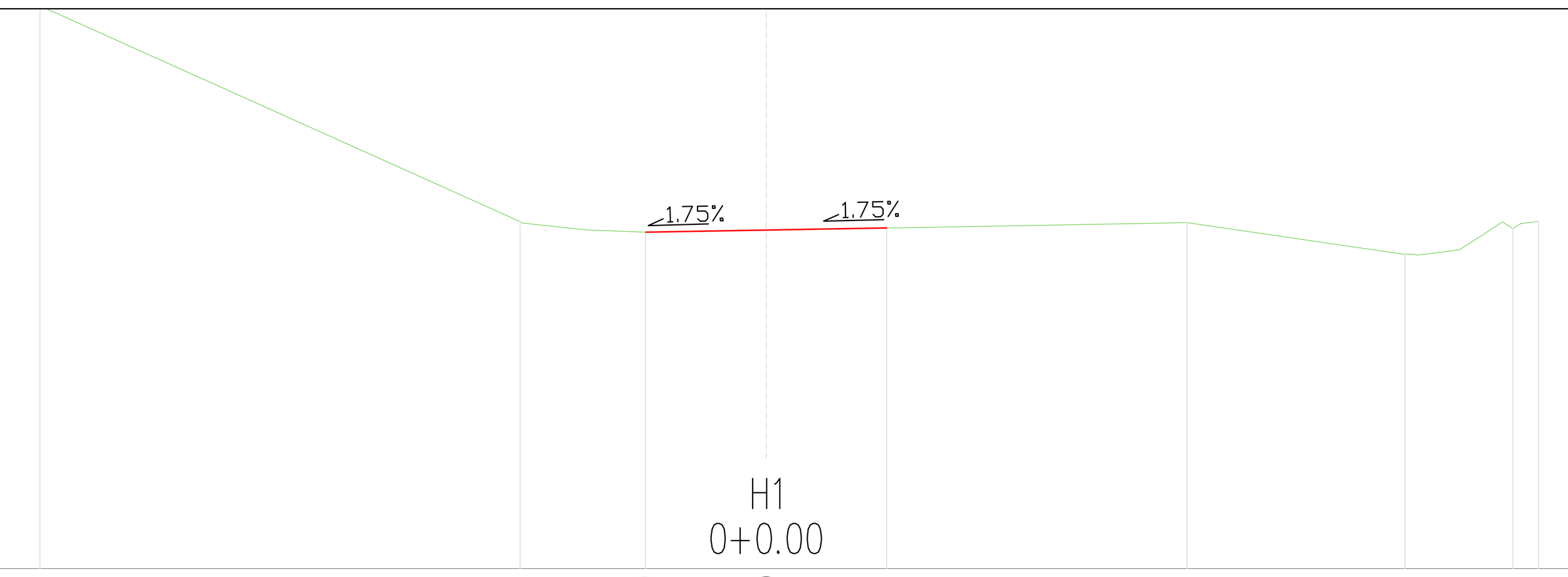

CESTISCE	322.359	322.380	322.401						
OD.OSI	1.201	0.000	1.203						
TEREN	324.620	322.464	322.359	322.380	322.401	322.454	322.136	322.394	322.467
OD.OSI	7.249	2.458	1.204	0.000	1.203	4.202	6.374	7.452	7.708

H2
0+20.00

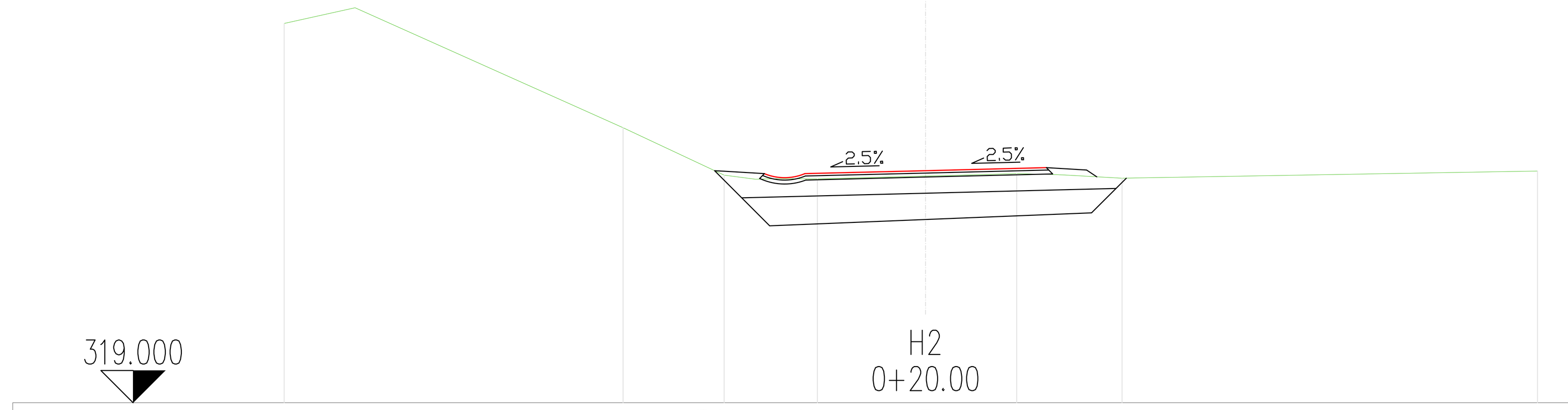

CESTISCE	321.880	321.872	321.842	321.880	321.917	321.887	321.804	
OD.OSI	2.619	2.500	1.500	0.000	1.500	2.000	2.126	
TEREN	323.706	322.413	321.824	321.777	321.813	321.843	321.786	321.874
OD.OSI	7.964	3.756	2.500	1.343	0.000	1.131	2.439	7.597

H3
0+40.00

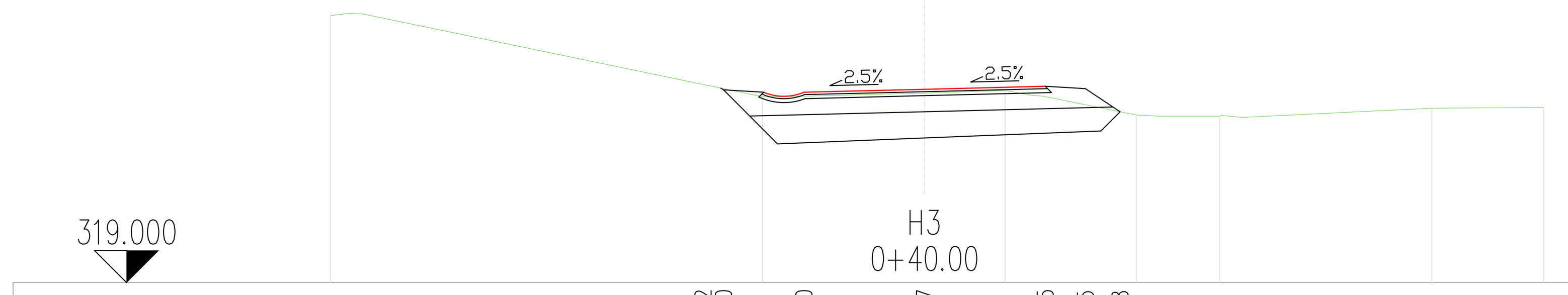

CESTISCE	321.422	321.400	321.370	321.407	321.445	321.415	321.128	
OD.OSI	2.533	2.500	1.500	0.000	1.500	2.000	2.431	
TEREN	322.322	321.314	321.359	321.392	321.087	321.071	321.172	321.181
OD.OSI	7.388	2.013	0.000	1.000	2.633	3.670	6.308	7.702

H4
0+60.00

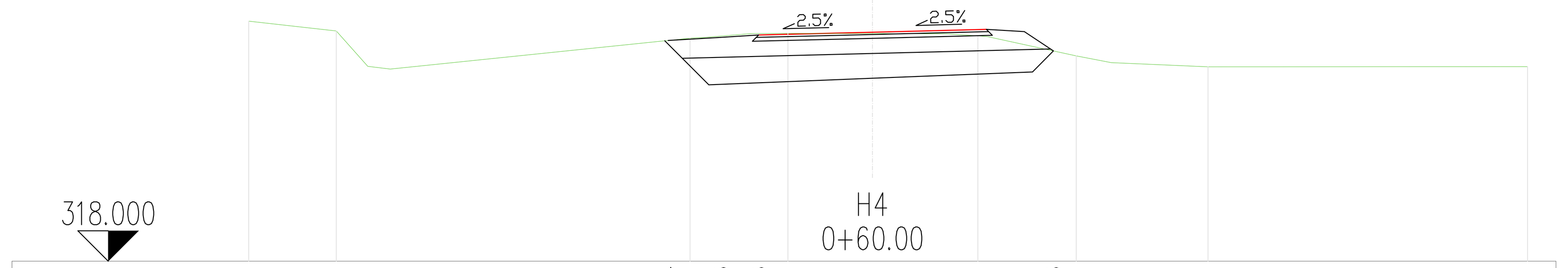

CESTISCE	320.904	320.946	320.976	321.013	321.051	321.021	320.766		
OD.OSI	2.691	2.000	1.500	0.000	1.500	2.000	2.382		
TEREN	321.160	321.029	320.934	320.998	320.995	320.966	320.701	320.558	320.559
OD.OSI	8.215	7.062	2.403	1.113	0.000	1.387	2.682	4.418	8.626

H5
0+80.00

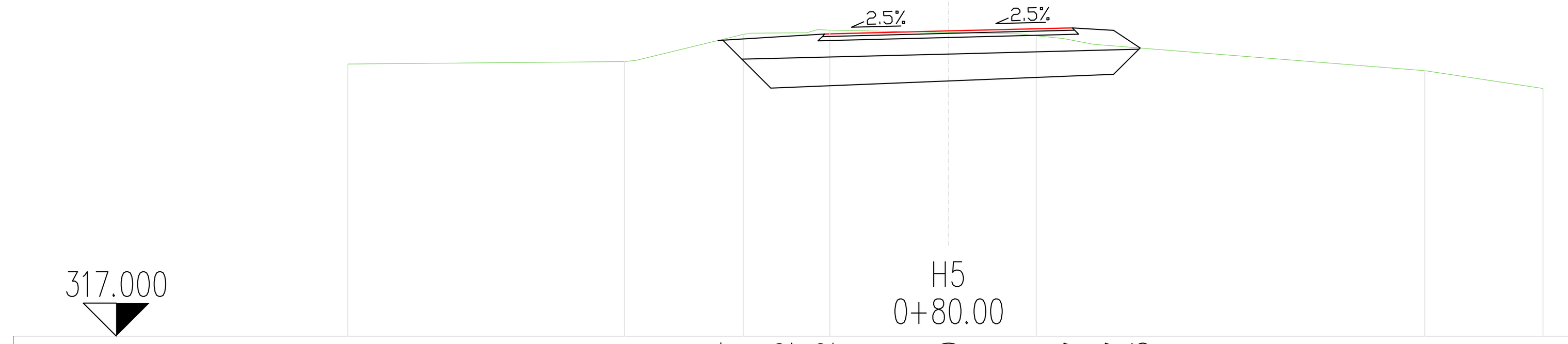

CESTISCE	320.584	320.632	320.662	320.700	320.737	320.707	320.493	
OD.OSI	2.792	2.000	1.500	0.000	1.500	2.000	2.321	
TEREN	320.298	320.327	320.658	320.709	320.680	320.641	320.218	320.002
OD.OSI	7.280	3.929	2.489	1.439	0.000	1.062	5.773	7.205

H6
0+100.00

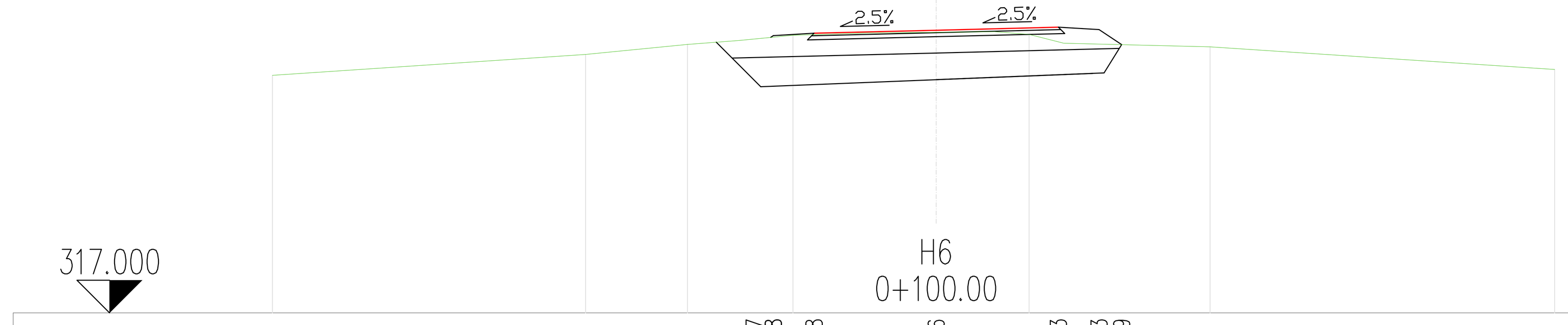

CESTISCE	320.377	320.398	320.428	320.466	320.503	320.473	320.289	
OD.OSI	2.032	2.000	1.500	0.000	1.500	2.000	2.277	
TEREN	319.912	320.169	320.292	320.404	320.440	320.413	320.261	319.984
OD.OSI	8.151	4.305	3.055	1.759	0.000	1.141	3.362	7.593

H7
0+120.00

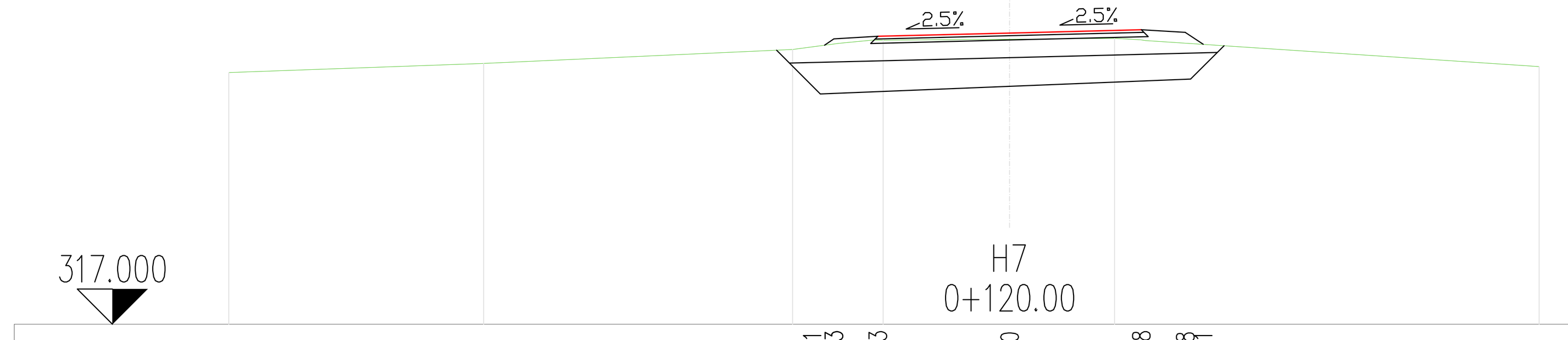

CESTISCE	320.171	320.243	320.273	320.310	320.348	320.318	320.181
OD.OSI	2.107	2.000	1.500	0.000	1.500	2.000	2.204
TEREN	319.861	319.964	320.123	320.228	320.240	320.250	319.929
OD.OSI	8.891	5.989	2.470	1.440	0.000	1.194	6.030

H8
0+140.00

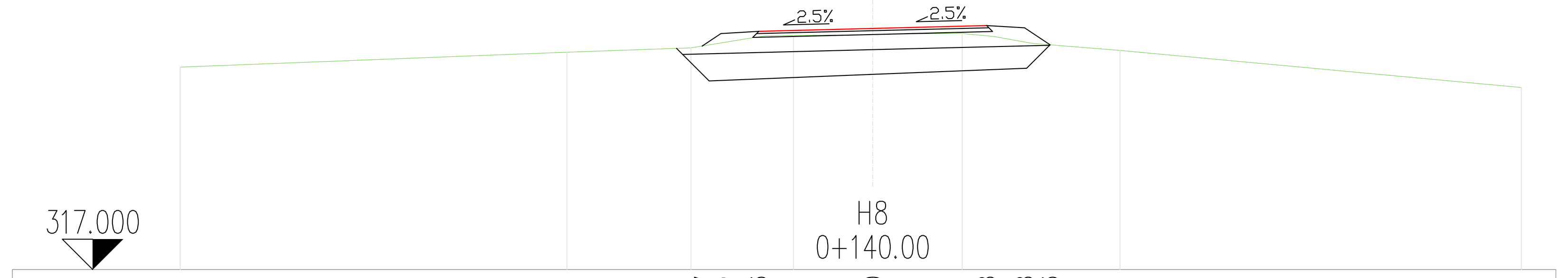

CESTISCE	319.947	320.113	320.143	320.180	320.218	320.188	319.963	
OD.OSI	2.248	2.000	1.500	0.000	1.500	2.000	2.337	
TEREN	319.669	319.867	319.923	320.086	320.100	320.116	319.889	319.401
OD.OSI	9.122	4.027	2.394	1.043	0.000	1.178	3.257	8.545

H9
0+160.00

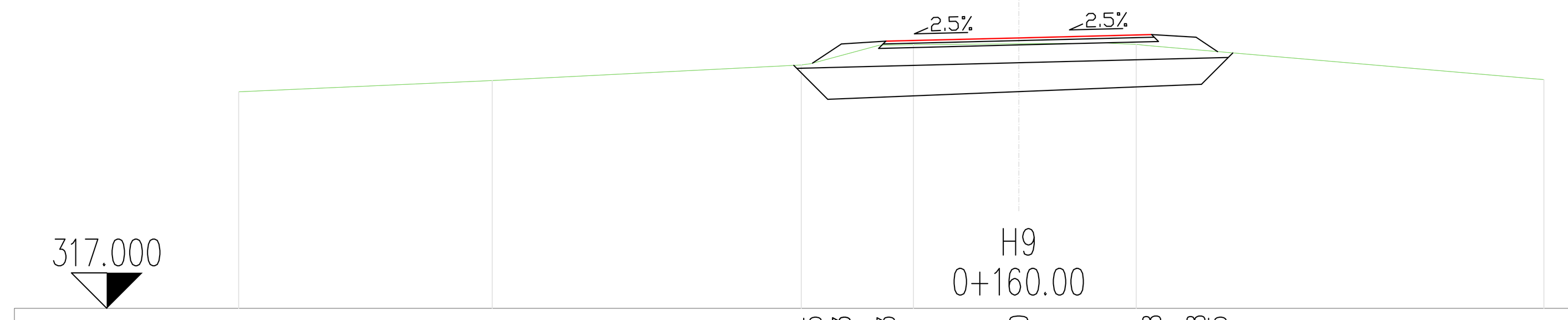

CESTISCE	319.765	319.983	320.013	320.050	320.088	320.058	319.895
OD.OSI	2.326	2.000	1.500	0.000	1.500	2.000	2.244
TEREN	319.442	319.570	319.745	319.974	319.984	319.977	319.580
OD.OSI	8.804	5.942	2.454	1.188	0.000	1.326	5.926

H10
0+180.00

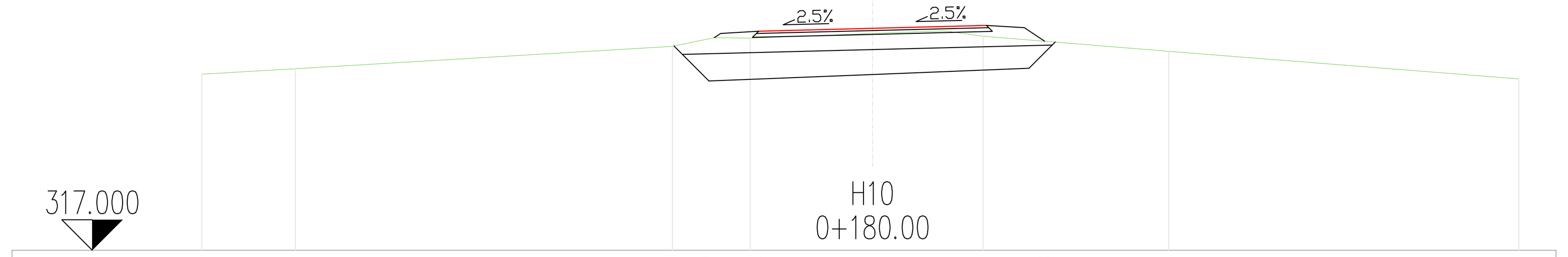

CESTISCE	319.763	319.849	319.879	319.917	319.954	319.924	319.748	
OD.OSI	2.084	2.000	1.500	0.000	1.500	2.000	2.265	
TEREN	319.313	319.386	319.680	319.788	319.849	319.814	319.614	319.252
OD.OSI	8.834	7.602	2.635	1.611	0.000	1.455	3.900	8.510

H11
0+200.00

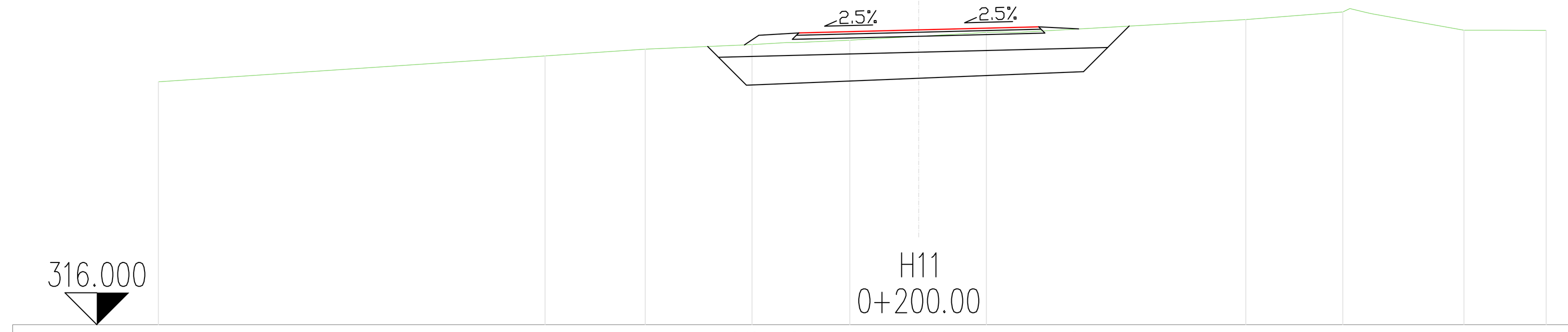

CESTISCE	319.592	319.622	319.652	319.690	319.727	319.702				
OD.OSI	2.181	2.000	1.500	0.000	1.500	2.000				
TEREN	319.040	319.363	319.448	319.506	319.561	319.658	319.819	319.915	319.685	319.684
OD.OSI	9.510	4.675	3.420	2.086	0.862	0.845	4.091	5.304	6.819	7.848

H12
0+220.00

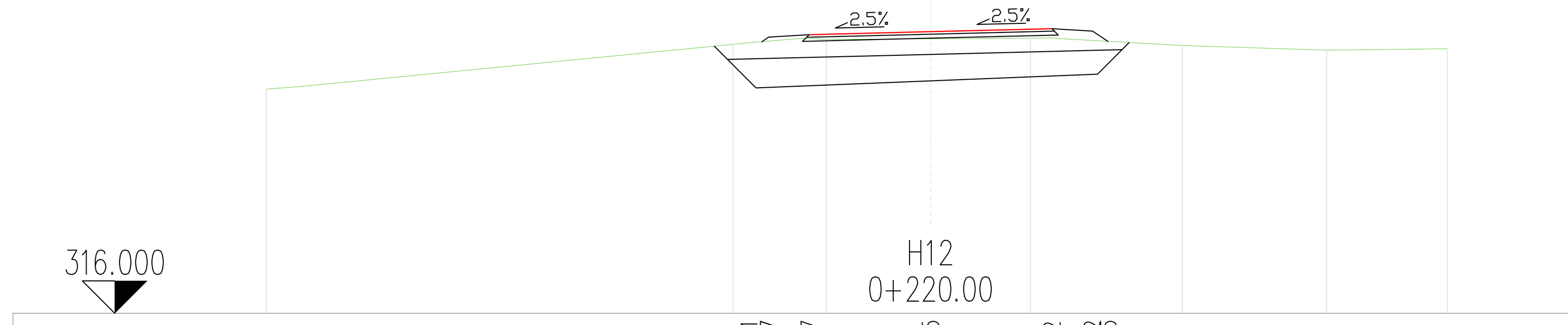

CESTISCE	319.351	319.407	319.437	319.475	319.512	319.482	319.355	
OD.OSI	2.084	2.000	1.500	0.000	1.500	2.000	2.190	
TEREN	318.767	319.318	319.382	319.387	319.395	319.304	319.247	319.263
OD.OSI	8.205	2.439	1.286	0.000	1.235	3.110	4.891	6.384

PROJEKTANT

LJUBLJANSKI URBANISTIČNI ZAVOD d.d.
Verovškova ulica 64, 1001 Ljubljana
Telefon +386(0)1 360 24 00
www.luz.si • info@luz.si

APPIA d.o.o.
Leskoškova cesta 9e
1000 Ljubljana

OBJEKT	Kolesarske poti Medvode - Pirniče - Vikrče
INVESTITOR	Občina Medvode Cesta komandanta Staneta 12 1215 Medvode
VODJA PROJEKTA	Uroš Maršič, univ. dipl. inž. grad., IZS G-3272
POOBLAŠČENI INŽENIR	David Lavrič, univ. dipl. inž. grad., IZS G-2155
SODELAVCI	

VRSTA DOKUMENTACIJE	PZI	ŠT. PROJEKTA:	8512
VRSTA NAČRTA	Načrt gradbenih konstrukcij	ŠT. NAČRTA:	8512_P
VSEBINA RISBE	Prečni prerezi H1-H12	MERILO:	1:50
DATUM	september 2020	ŠT. RISBE:	G.132.10

OPOMBE: Vse kote in dimenzije je potrebno preveriti na licu mesta